Joe Lombardo
Governor

Christopher Sewell
Director

DETR
Nevada Department of Employment, Training and Rehabilitation

David Schmidt
Chief Economist

Media Contact:
Valentina Bonaparte
detrmedia@detr.nv.gov

COUNTIES AND CITIES PRESS RELEASE

For Immediate Release
November 24, 2026

DETR Releases Local Area Employment Statistics for October 2026

According to the Nevada Department of Employment, Training and Rehabilitation's (DETR) October 2026 economic report, the state's seasonally adjusted unemployment rate was 4.7 percent in October 2026 which was unchanged from September. Seasonally adjusted estimates account for regularly occurring economic patterns; the estimates that follow are not seasonally adjusted.

In the three Metropolitan Statistical Areas (MSA), the unemployment rates were 4.9 percent in the Las Vegas area, 3.6 percent in Reno, and 3.5 percent in the Carson area in October 2026.

In Nevada's counties, the lowest unemployment rate, 2.9 percent, was observed in Elko and Humboldt Counties. Mineral County had the highest unemployment rate at 7.3 percent. For a look at the unemployment rate in your county, visit our Area Profiles Page.

For the latest information on the Nevada economy including employment, unemployment, and unemployment insurance check out our monthly Labor Market Overview, or to see the data on your area, take a look at our monthly Local Area Labor Market Overview.

Additional information on unemployment estimates along with a complete breakout of unemployment in counties, cities, and other areas in Nevada can be found by visiting our Local Area Unemployment Statistics page. Additionally, employment estimates by industry can be found at our Current Employment Statistics page.

Please note: There are no household survey estimates for October 2025. Household survey data, which provide the primary inputs to the Local Area Unemployment Statistics (LAUS) program, were not collected for October 2025 due to the federal government shutdown and were not collected retroactively. Therefore, this release does not include the typical analysis of over-the-year unemployment rate changes from October 2025 to October 2026. For more information, visit https://www.bls.gov/cps/methods/2025-federal-government-shutdown-impact-cps.htm.

—###—

ABOUT THE RESEARCH AND ANALYSIS BUREAU:

The Research and Analysis Bureau is Nevada's premier source for labor market information. A part of DETR, the Bureau is responsible for creating, analyzing, and reporting Nevada's labor market information, in cooperation with the United States Bureau of Labor Statistics (BLS).

500 East Third Street, Room 200 • Carson City, NV 89713 • (775) 684-3911• Fax (775) 684-3908
2800 E. St. Louis Avenue • Las Vegas, Nevada 89104 • (702) 486-7923
detr.nv.gov

Joe Lombardo
Governor

Christopher Sewell
Director

DETR
Nevada Department of Employment, Training and Rehabilitation

David Schmidt
Chief Economist

Media Contact:
Valentina Bonaparte
detrmedia@detr.nv.gov

October 2026

Published on November 24, 2026

In October 2026, the seasonally adjusted unemployment rate in Nevada remained steady at 4.7 percent compared to September 2026. Over the same period, the unadjusted unemployment rate remained steady at 4.5 percent.

At the MSA (Metropolitan Statistical Area) level, unemployment rates either increased or remained unchanged across Nevada MSAs compared to September 2026. In the Las Vegas-Henderson-North Las Vegas MSA, the unemployment rate increased by 0.1 pp, moving from 4.8 percent in September to 4.9 percent. The Reno MSA unemployment rate remained steady at 3.6 percent. Meanwhile, the Carson City MSA unemployment rate remained steady at 3.5 percent. These figures are not seasonally adjusted.

At the county level, Nevada's 17 counties showed mixed changes in unemployment rates compared to September 2026. The county with the largest increase was Mineral (+0.4 pp), while the county with the largest decrease was Esmeralda (-0.6 pp). Mineral County had the highest unemployment rate at 7.3%, while Elko and Humboldt counties had the lowest rate at 2.9%.

Figures for state unemployment estimates come from the Local Area Unemployment Statistics (LAUS) program, a state/federal partnership sponsored by the Bureau of Labor Statistics (BLS-LAUS). This program produces monthly and annual employment, unemployment, and labor force data for census regions, states, counties, metropolitan areas, and many large cities, based on place of residence. For more on LAUS data or for a look at estimates in your area visit our LAUS Page, and for a look that the economic profile of Nevada, the metropolitan areas, or your county visit our Area Profiles Page.

Please note: There are no household survey estimates for October 2025. Household survey data, which provide the primary inputs to the Local Area Unemployment Statistics (LAUS) program, were not collected for October 2025 due to the federal government shutdown and were not collected retroactively. Therefore, this release does not include the typical analysis of over-the-year unemployment rate changes from October 2025 to October 2026. For more information, visit https://www.bls.gov/cps/methods/2025-federal-government-shutdown-impact-cps.htm.

U.S. & Nevada Local Area Unemployment Statistics October 2026							
Area		Labor Force	Employed	Unemployed	Unemployment Rate	Labor Force Participation Rate	Employment Population Ratio
US							
U.S.		170,906,000	164,183,000	6,724,000	3.9	62.0	59.6
U.S.	SA[1]	170,683,000	163,615,000	7,068,000	4.1	61.9	59.3
State							
Nevada		1,668,964	1,593,100	75,864	4.5	62.2	59.4
Nevada	SA[1]	1,668,524	1,590,857	77,667	4.7	62.2	59.3

[1]SA = Seasonally Adjusted.

Seasonally adjusted estimates account for regularly seen seasonal employment patterns such as jobs associated with holiday hiring, holiday and weather seasons, or other jobs with seasonal components. The result of a seasonally adjusted estimate is usually a smoother estimate from which underlying economic trends can be seen. Adjusted estimates are in the summary table above, and in many of the other tables and figures throughout this document.

Nevada's seasonally adjusted unemployment rate was 4.7 percent in October, unchanged from 4.7 percent in September. The number of unemployed individuals decreased by 1,161 from September for a current level of 77,667 people. The labor force in Nevada is currently composed of 1,668,524 people, which has decreased by 1,812 since September.

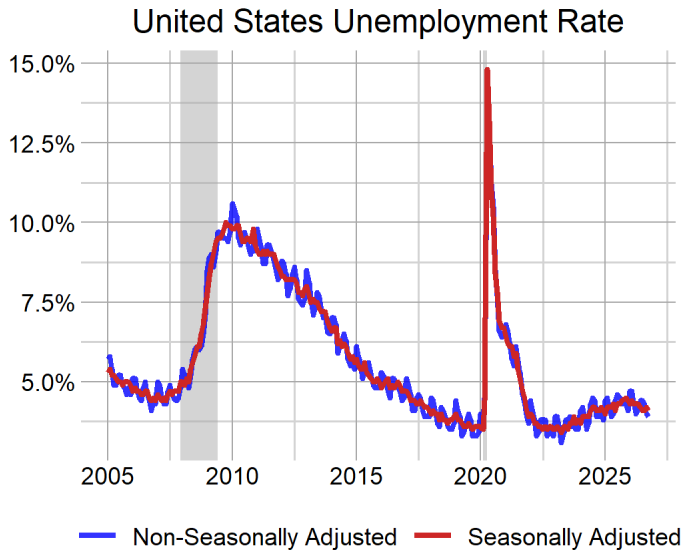

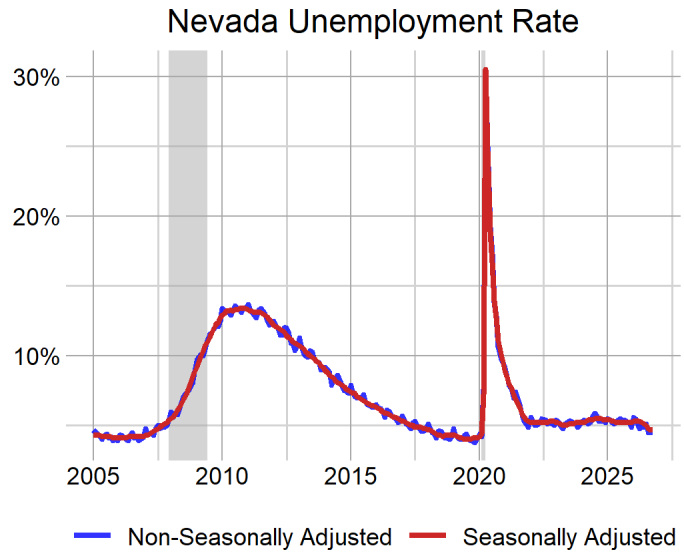

The Las Vegas Metropolitan Statistical Area's (MSA) non-seasonally adjusted unemployment rate was 4.9 percent in October 2026, up 0.1 pp from 4.8 percent in September. The number of unemployed individuals increased by 590 since September for a current level of 59,903 people. The labor force in Las Vegas is currently composed of 1,233,372 people, which is 6,702 more than in September.

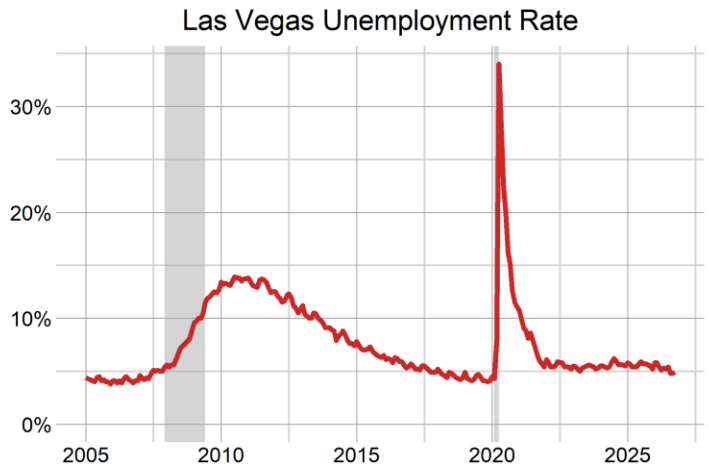

Las Vegas LAUS Summary As of October 2026	
Unemployment Rate	
October 2026	4.9
September 2026	4.8
October 2025	NA
Maximum Rate	34
Unemployed Individuals	
October 2026	59,903
Change Compared to September 2026	590
Change Compared to October 2025	NA
Maximum Level	367,872

The Reno MSA's non-seasonally adjusted unemployment rate was 3.6 percent in October 2026, unchanged from September. The number of unemployed individuals increased by 161 since September for a current level of 10,873 people. The labor force in Reno is currently composed of 302,523 people, which is 1,183 more than in September.

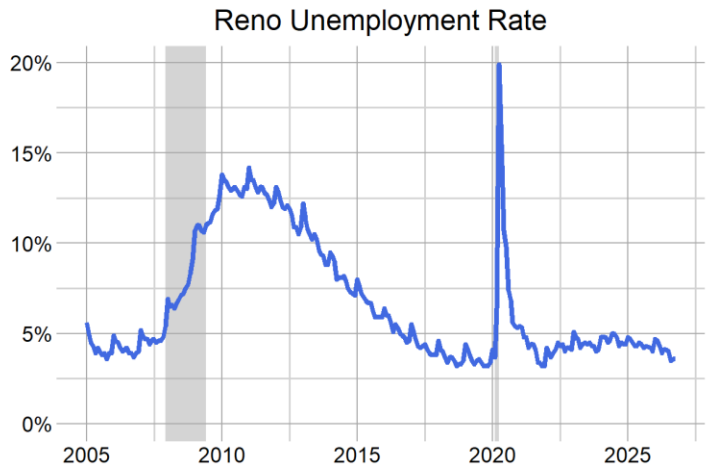

Reno LAUS Summary As of October 2026	
Unemployment Rate	
October 2026	3.6
September 2026	3.6
October 2025	NA
Maximum Rate	19.9
Unemployed Individuals	
October 2026	10,873
Change Compared to September 2026	161
Change Compared to October 2025	NA
Maximum Level	52,118

The Carson City MSA's non-seasonally adjusted unemployment rate was 3.5 percent in October, unchanged from September. The number of unemployed individuals increased by 12 since September for a current level of 1,031 people. The labor force in Carson City is currently composed of 29,143 people, which is 200 more than in September.



Carson City LAUS Summary As of October 2026	
Unemployment Rate	
October 2026	3.5
September 2026	3.5
October 2025	NA
Maximum Rate	19.5
Unemployed Individuals	
October 2026	1,031
Change Compared to September 2026	12
Change Compared to October 2025	NA
Maximum Level	5,204

For more on the economy of your county including unemployment, employment, unemployment insurance, wages, and more visit our Area Profiles Page.

Local Area Unemployment Statistics

Area		Labor Force	Employed	Unemployed	Unemployment Rate
US					
U.S.		170,906,000	164,183,000	6,724,000	3.9
U.S.	SA	170,683,000	163,615,000	7,068,000	4.1
State					
Nevada		1,668,964	1,593,100	75,864	4.5
Nevada	SA	1,668,524	1,590,857	77,667	4.7
Metropolitan Statistical Area					
Carson City, NV Metro Area		29,143	28,112	1,031	3.5
Reno-Sparks, NV Metro Area		302,523	291,650	10,873	3.6
Las Vegas-Henderson-North Las Vegas, NV Metro Area		1,233,372	1,173,469	59,903	4.9
Combined Statistical Area					
Reno-Carson City-Fernley, NV Comb. Statistical Area		367,107	353,834	13,273	3.6
Las Vegas-Henderson, NV-AZ Comb. Statistical Area		1,252,442	1,191,398	61,044	4.9
Micropolitan Statistical Area					
Winnemucca, NV Micropolitan Statistical Area		9,111	8,848	263	2.9
Elko, NV Micropolitan Statistical Area		28,975	28,120	855	3.0
Gardnerville Ranchos, NV-CA Micropolitan Statistical Area		24,292	23,369	923	3.8
Fallon, NV Micropolitan Statistical Area		11,149	10,703	446	4.0
Pahrump, NV Micropolitan Statistical Area		19,070	17,929	1,141	6.0
County					
Elko County		28,292	27,466	826	2.9
Humboldt County		9,111	8,848	263	2.9
Pershing County		2,455	2,374	81	3.3
Washoe County		270,464	260,881	9,583	3.5
Carson City		29,143	28,112	1,031	3.5
Lander County		2,473	2,385	88	3.6
Douglas County		23,890	23,003	887	3.7
White Pine County		3,660	3,524	136	3.7
Lincoln County		1,734	1,668	66	3.8
Churchill County		11,149	10,703	446	4.0
Lyon County		30,343	29,144	1,199	4.0
Eureka County		683	654	29	4.2
Esmeralda County		304	290	14	4.6
Clark County		1,233,372	1,173,469	59,903	4.9
Storey County		1,716	1,625	91	5.3
Nye County		19,070	17,929	1,141	6.0
Mineral County		1,103	1,023	80	7.3
City					
Elko City*		11,408	11,075	333	2.9
Carson City		29,143	28,112	1,031	3.5
Reno		154,992	149,588	5,404	3.5
Sparks		60,039	57,951	2,088	3.5
Fernley City		13,363	12,882	481	3.6
Mesquite*		8,285	7,918	367	4.4
Boulder City*		6,424	6,122	302	4.7
Henderson		175,708	167,321	8,387	4.8
Las Vegas		343,275	326,640	16,635	4.8
North Las Vegas		146,338	138,910	7,428	5.1

*** The cities of Boulder City, Elko, and Mesquite are state specific areas. These estimates are not endorsed or published by the BLS.**

SA denotes seasonally adjusted data

500 East Third Street, Room 200 • Carson City, NV 89713 • (775) 684-3911• Fax (775) 684-3908

2800 E. St. Louis Avenue • Las Vegas, Nevada 89104 • (702) 486-7923

detr.nv.gov

Unemployment Insurance Benefits

In October 2026, 11,765 initial claims for unemployment insurance were filed in Nevada, representing an increase of 659 claims, or 5.9 percent, from September 2026 when there were 11,106 claims. However, this is a decrease of 28 claims, or -0.2 percent, from October 2025 when there were 11,793 initial claims.

October 2026 Unemployment Insurance Activity						
Measure	**October 2026**	**October 2025**	**% change**	**September 2026**	**% change**	**12 month average**
Initial Claims	11,765	11,793	-0.2%	11,106	5.9%	11,690
Weeks Claimed	96,111	105,806	-9.2%	104,444	-8.0%	113,874
Weeks Compensated	84,924	90,861	-6.5%	92,125	-7.8%	97,895
Amount Compensated	$40,969,241	$42,972,818	-4.7%	$44,258,426	-7.4%	$47,016,586
Weeks Compensated Total Unemployment	74,530	81,298	-8.3%	80,051	-6.9%	86,743
Amount Compensated Total Unemployment	$38,122,002	$40,284,906	-5.4%	$40,910,599	-6.8%	$43,890,736
First Payments	5,791	5,835	-0.8%	6,025	-3.9%	6,272
Final Payments (Exhaustions)	2,359	2,286	3.2%	2,266	4.1%	2,572
Average Weekly Benefit	$511.50	$495.52	3.2%	$511.06	0.1%	$506.03
Average Duration (in weeks)	13.83	14.44	-4.2%	13.91	-0.6%	14.06
Exhaustion Rate	41.41%	41.56%	-0.4%	41.37%	0.1%	41.85%

Source: ETA 5159

Initial Claims by County

weekly claim totals since January 2023

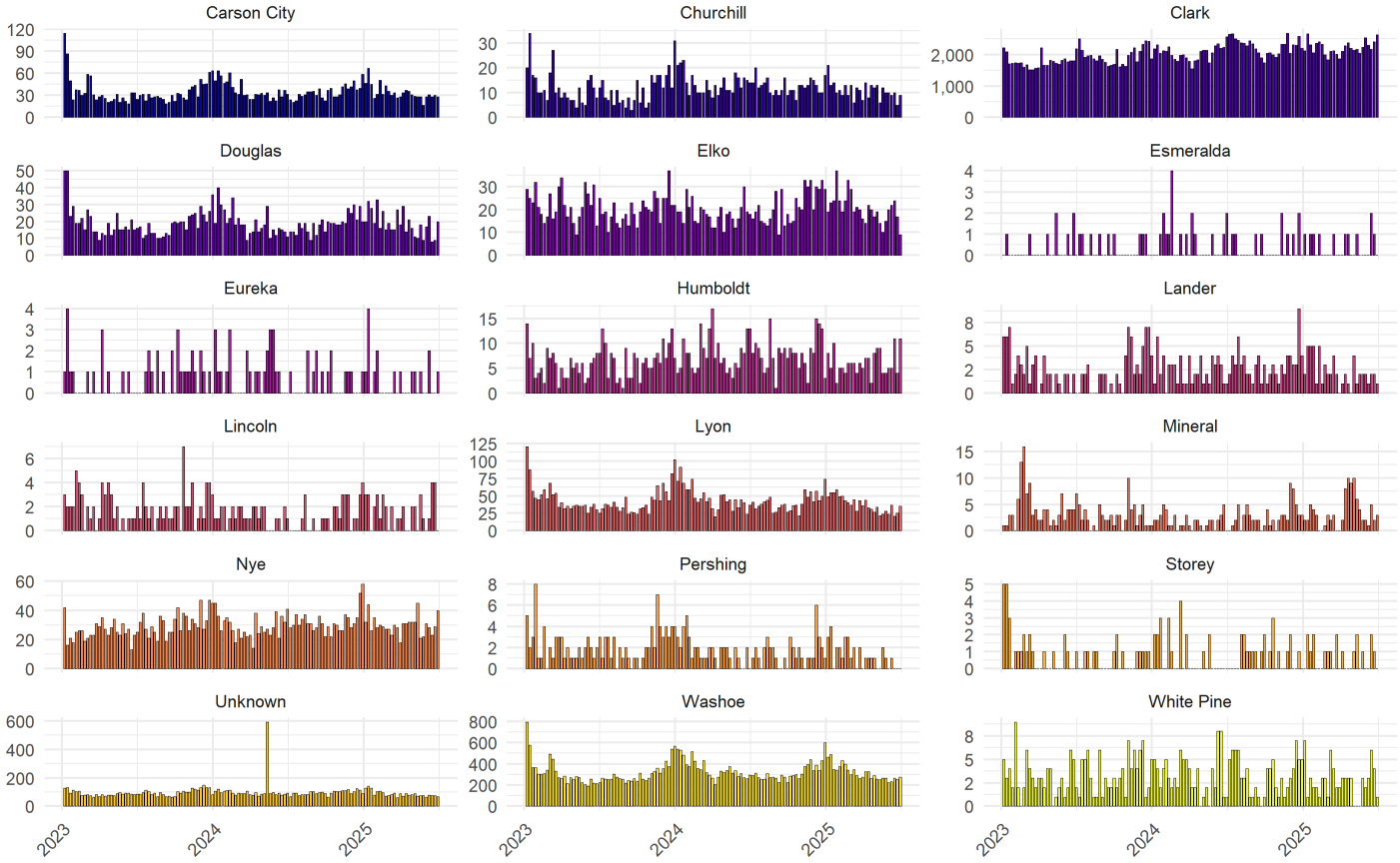

Source: DETR Internal Reporting

500 East Third Street, Room 200 • Carson City, NV 89713 • (775) 684-3911• Fax (775) 684-3908
2800 E. St. Louis Avenue • Las Vegas, Nevada 89104 • (702) 486-7923
detr.nv.gov

Continued Claims by County

weekly claim totals since January 2023

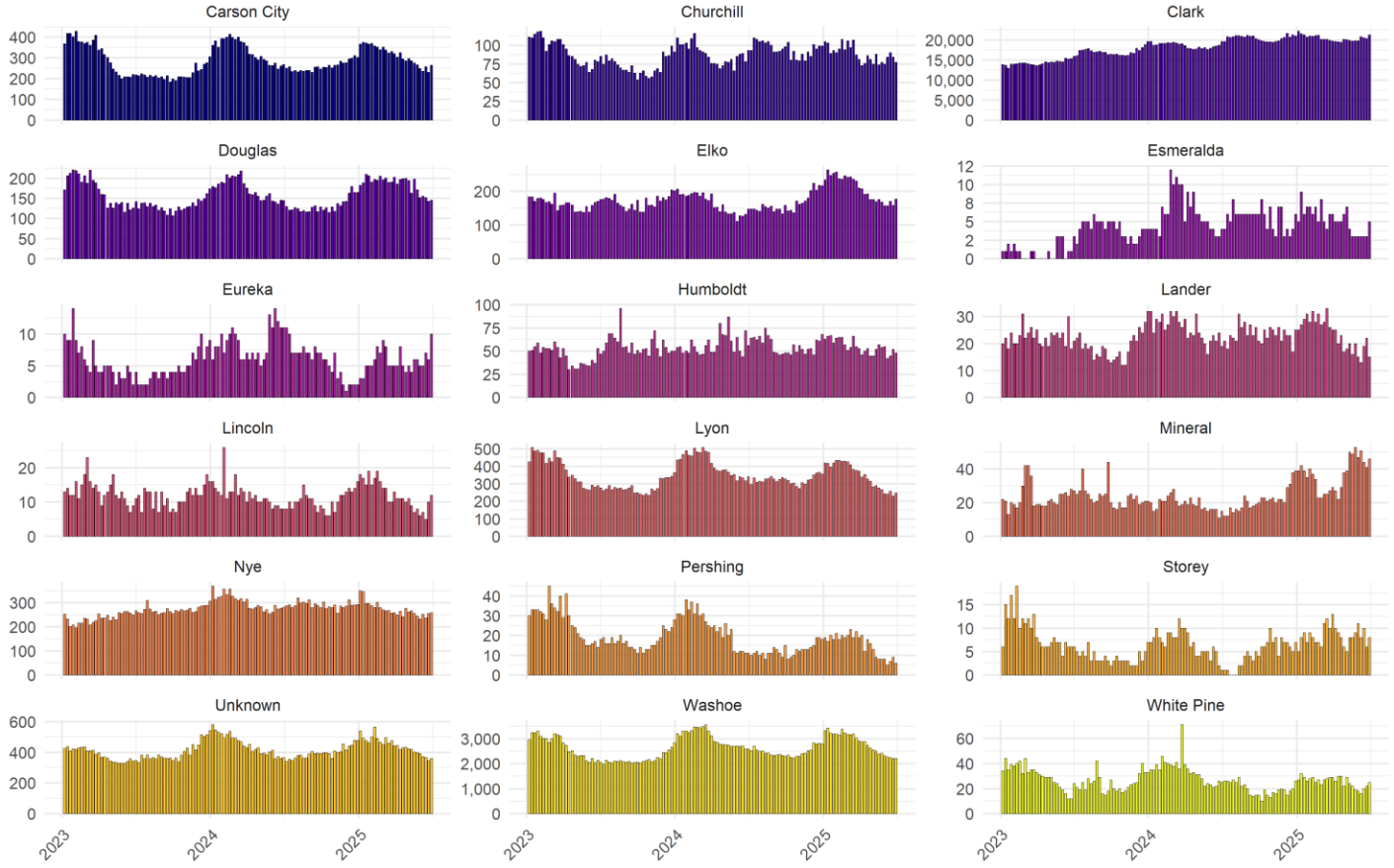

Source: DETR Internal Reporting

500 East Third Street, Room 200 • Carson City, NV 89713 • (775) 684-3911• Fax (775) 684-3908
2800 E. St. Louis Avenue • Las Vegas, Nevada 89104 • (702) 486-7923
detr.nv.gov

Unemployment Rate Summary LAUS

Area	October 2026	September 2026	Oct - Sep	October 2025	Yearly Change
US					
U.S.	3.9	4.0	-0.1	NA	NA
U.S. SA	4.1	4.2	-0.1	NA	NA
State					
Nevada	4.5	4.5	0.0	NA	NA
Nevada SA	4.7	4.7	0.0	NA	NA
Metropolitan Statistical Area					
Carson City, NV Metro Area	3.5	3.5	0.0	NA	NA
Reno-Sparks, NV Metro Area	3.6	3.6	0.0	NA	NA
Las Vegas-Henderson-North Las Vegas, NV Metro Area	4.9	4.8	0.1	NA	NA
Combined Statistical Area					
Reno-Carson City-Fernley, NV Comb. Statistical Area	3.6	3.6	0.0	NA	NA
Las Vegas-Henderson, NV-AZ Comb. Statistical Area	4.9	4.9	0.0	NA	NA
Micropolitan Statistical Area					
Winnemucca, NV Micropolitan Statistical Area	2.9	2.9	0.0	NA	NA
Elko, NV Micropolitan Statistical Area	3.0	3.0	0.0	NA	NA
Gardnerville Ranchos, NV-CA Micropolitan Statistical Area	3.8	3.8	0.0	NA	NA
Fallon, NV Micropolitan Statistical Area	4.0	4.0	0.0	NA	NA
Pahrump, NV Micropolitan Statistical Area	6.0	6.0	0.0	NA	NA
County					
Elko County	2.9	3.0	-0.1	NA	NA
Humboldt County	2.9	2.9	0.0	NA	NA
Pershing County	3.3	3.5	-0.2	NA	NA
Washoe County	3.5	3.5	0.0	NA	NA
Carson City	3.5	3.5	0.0	NA	NA
Lander County	3.6	3.7	-0.1	NA	NA
Douglas County	3.7	3.7	0.0	NA	NA
White Pine County	3.7	3.8	-0.1	NA	NA
Lincoln County	3.8	4.1	-0.3	NA	NA
Churchill County	4.0	4.0	0.0	NA	NA
Lyon County	4.0	3.9	0.1	NA	NA
Eureka County	4.2	4.4	-0.2	NA	NA
Esmeralda County	4.6	5.2	-0.6	NA	NA
Clark County	4.9	4.8	0.1	NA	NA
Storey County	5.3	5.1	0.2	NA	NA
Nye County	6.0	6.0	0.0	NA	NA
Mineral County	7.3	6.9	0.4	NA	NA
City					
Elko City*	2.9	2.8	0.1	NA	NA
Carson City	3.5	3.5	0.0	NA	NA
Reno	3.5	3.4	0.1	NA	NA
Sparks	3.5	3.5	0.0	NA	NA
Fernley City	3.6	3.6	0.0	NA	NA
Mesquite*	4.4	4.6	-0.2	NA	NA
Boulder City*	4.7	4.9	-0.2	NA	NA
Henderson	4.8	4.8	0.0	NA	NA
Las Vegas	4.8	4.8	0.0	NA	NA
North Las Vegas	5.1	5.0	0.1	NA	NA

*** The cities of Boulder City, Elko, and Mesquite are state specific areas. These estimates are not endorsed or published by the BLS.**

SA denotes seasonally adjusted data

500 East Third Street, Room 200 • Carson City, NV 89713 • (775) 684-3911• Fax (775) 684-3908

2800 E. St. Louis Avenue • Las Vegas, Nevada 89104 • (702) 486-7923

detr.nv.gov

Labor Force Levels Summary LAUS						
Area		October 2026	September 2026	Oct - Sep	October 2025	Yearly Change
US						
U.S.		170,906,000	170,298,000	608,000	NA	NA
U.S.	SA	170,683,000	170,262,000	421,000	NA	NA
State						
Nevada		1,668,964	1,659,920	9,044	NA	NA
Nevada	SA	1,668,524	1,670,336	-1,812	NA	NA
Metropolitan Statistical Area						
Carson City, NV Metro Area		29,143	28,943	200	NA	NA
Las Vegas-Henderson-North Las Vegas, NV Metro Area		1,233,372	1,226,670	6,702	NA	NA
Reno-Sparks, NV Metro Area		302,523	301,340	1,183	NA	NA
Combined Statistical Area						
Las Vegas-Henderson, NV-AZ Comb. Statistical Area		1,252,442	1,245,581	6,861	NA	NA
Reno-Carson City-Fernley, NV Comb. Statistical Area		367,107	365,488	1,619	NA	NA
Micropolitan Statistical Area						
Elko, NV Micropolitan Statistical Area		28,975	28,726	249	NA	NA
Fallon, NV Micropolitan Statistical Area		11,149	10,900	249	NA	NA
Gardnerville Ranchos, NV-CA Micropolitan Statistical Area		24,292	24,305	-13	NA	NA
Pahrump, NV Micropolitan Statistical Area		19,070	18,911	159	NA	NA
Winnemucca, NV Micropolitan Statistical Area		9,111	8,896	215	NA	NA
County						
Churchill County		11,149	10,900	249	NA	NA
Clark County		1,233,372	1,226,670	6,702	NA	NA
Douglas County		23,890	23,885	5	NA	NA
Elko County		28,292	28,070	222	NA	NA
Esmeralda County		304	289	15	NA	NA
Eureka County		683	656	27	NA	NA
Humboldt County		9,111	8,896	215	NA	NA
Lander County		2,473	2,466	7	NA	NA
Lincoln County		1,734	1,702	32	NA	NA
Lyon County		30,343	30,156	187	NA	NA
Mineral County		1,103	1,116	-13	NA	NA
Nye County		19,070	18,911	159	NA	NA
Pershing County		2,455	2,426	29	NA	NA
Storey County		1,716	1,712	4	NA	NA
Washoe County		270,464	269,472	992	NA	NA
White Pine County		3,660	3,648	12	NA	NA
Carson City		29,143	28,943	200	NA	NA
City						
Fernley City		13,363	13,283	80	NA	NA
Boulder City*		6,424	6,402	22	NA	NA
Carson City		29,143	28,943	200	NA	NA
Elko City*		11,408	11,300	108	NA	NA
Henderson		175,708	174,886	822	NA	NA
Las Vegas		343,275	341,281	1,994	NA	NA
Mesquite*		8,285	8,255	30	NA	NA
North Las Vegas		146,338	145,424	914	NA	NA
Reno		154,992	154,419	573	NA	NA
Sparks		60,039	59,824	215	NA	NA

*** The cities of Boulder City, Elko, and Mesquite are state specific areas. These estimates are not endorsed or published by the BLS.**

SA denotes seasonally adjusted data

500 East Third Street, Room 200 • Carson City, NV 89713 • (775) 684-3911• Fax (775) 684-3908

2800 E. St. Louis Avenue • Las Vegas, Nevada 89104 • (702) 486-7923

detr.nv.gov

Employed Individuals Levels Summary LAUS

Area		October 2026	September 2026	Oct - Sep	October 2025	Yearly Change
US						
U.S.		164,183,000	163,439,000	744,000	NA	NA
U.S.	SA	163,615,000	163,152,000	463,000	NA	NA
State						
Nevada		1,593,100	1,584,813	8,287	NA	NA
Nevada	SA	1,590,857	1,591,508	-651	NA	NA
Metropolitan Statistical Area						
Carson City, NV Metro Area		28,112	27,924	188	NA	NA
Las Vegas-Henderson-North Las Vegas, NV Metro Area		1,173,469	1,167,357	6,112	NA	NA
Reno-Sparks, NV Metro Area		291,650	290,628	1,022	NA	NA
Combined Statistical Area						
Las Vegas-Henderson, NV-AZ Comb. Statistical Area		1,191,398	1,185,127	6,271	NA	NA
Reno-Carson City-Fernley, NV Comb. Statistical Area		353,834	352,390	1,444	NA	NA
Micropolitan Statistical Area						
Elko, NV Micropolitan Statistical Area		28,120	27,864	256	NA	NA
Fallon, NV Micropolitan Statistical Area		10,703	10,462	241	NA	NA
Gardnerville Ranchos, NV-CA Micropolitan Statistical Area		23,369	23,376	-7	NA	NA
Pahrump, NV Micropolitan Statistical Area		17,929	17,770	159	NA	NA
Winnemucca, NV Micropolitan Statistical Area		8,848	8,635	213	NA	NA
County						
Churchill County		10,703	10,462	241	NA	NA
Clark County		1,173,469	1,167,357	6,112	NA	NA
Douglas County		23,003	23,000	3	NA	NA
Elko County		27,466	27,237	229	NA	NA
Esmeralda County		290	274	16	NA	NA
Eureka County		654	627	27	NA	NA
Humboldt County		8,848	8,635	213	NA	NA
Lander County		2,385	2,374	11	NA	NA
Lincoln County		1,668	1,633	35	NA	NA
Lyon County		29,144	28,979	165	NA	NA
Mineral County		1,023	1,039	-16	NA	NA
Nye County		17,929	17,770	159	NA	NA
Pershing County		2,374	2,342	32	NA	NA
Storey County		1,625	1,624	1	NA	NA
Washoe County		260,881	260,025	856	NA	NA
White Pine County		3,524	3,510	14	NA	NA
Carson City		28,112	27,924	188	NA	NA
City						
Fernley City		12,882	12,809	73	NA	NA
Boulder City*		6,122	6,090	32	NA	NA
Carson City		28,112	27,924	188	NA	NA
Elko City*		11,075	10,982	93	NA	NA
Henderson		167,321	166,450	871	NA	NA
Las Vegas		326,640	324,939	1,701	NA	NA
Mesquite*		7,918	7,877	41	NA	NA
North Las Vegas		138,910	138,186	724	NA	NA
Reno		149,588	149,097	491	NA	NA
Sparks		57,951	57,760	191	NA	NA

*** The cities of Boulder City, Elko, and Mesquite are state specific areas. These estimates are not endorsed or published by the BLS.**

SA denotes seasonally adjusted data

500 East Third Street, Room 200 • Carson City, NV 89713 • (775) 684-3911• Fax (775) 684-3908

2800 E. St. Louis Avenue • Las Vegas, Nevada 89104 • (702) 486-7923

detr.nv.gov

Unemployed Individuals Levels Summary LAUS						
Area		October 2026	September 2026	Oct - Sep	October 2025	Yearly Change
US						
U.S.		6,724,000	6,859,000	-135,000	NA	NA
U.S.	SA	7,068,000	7,109,000	-41,000	NA	NA
State						
Nevada		75,864	75,107	757	NA	NA
Nevada	SA	77,667	78,828	-1,161	NA	NA
Metropolitan Statistical Area						
Carson City, NV Metro Area		1,031	1,019	12	NA	NA
Las Vegas-Henderson-North Las Vegas, NV Metro Area		59,903	59,313	590	NA	NA
Reno-Sparks, NV Metro Area		10,873	10,712	161	NA	NA
Combined Statistical Area						
Las Vegas-Henderson, NV-AZ Comb. Statistical Area		61,044	60,454	590	NA	NA
Reno-Carson City-Fernley, NV Comb. Statistical Area		13,273	13,098	175	NA	NA
Micropolitan Statistical Area						
Elko, NV Micropolitan Statistical Area		855	862	-7	NA	NA
Fallon, NV Micropolitan Statistical Area		446	438	8	NA	NA
Gardnerville Ranchos, NV-CA Micropolitan Statistical Area		923	929	-6	NA	NA
Pahrump, NV Micropolitan Statistical Area		1,141	1,141	0	NA	NA
Winnemucca, NV Micropolitan Statistical Area		263	261	2	NA	NA
County						
Churchill County		446	438	8	NA	NA
Clark County		59,903	59,313	590	NA	NA
Douglas County		887	885	2	NA	NA
Elko County		826	833	-7	NA	NA
Esmeralda County		14	15	-1	NA	NA
Eureka County		29	29	0	NA	NA
Humboldt County		263	261	2	NA	NA
Lander County		88	92	-4	NA	NA
Lincoln County		66	69	-3	NA	NA
Lyon County		1,199	1,177	22	NA	NA
Mineral County		80	77	3	NA	NA
Nye County		1,141	1,141	0	NA	NA
Pershing County		81	84	-3	NA	NA
Storey County		91	88	3	NA	NA
Washoe County		9,583	9,447	136	NA	NA
White Pine County		136	138	-2	NA	NA
Carson City		1,031	1,019	12	NA	NA
City						
Fernley City		481	474	7	NA	NA
Boulder City*		302	312	-10	NA	NA
Carson City		1,031	1,019	12	NA	NA
Elko City*		333	318	15	NA	NA
Henderson		8,387	8,436	-49	NA	NA
Las Vegas		16,635	16,342	293	NA	NA
Mesquite*		367	378	-11	NA	NA
North Las Vegas		7,428	7,238	190	NA	NA
Reno		5,404	5,322	82	NA	NA
Sparks		2,088	2,064	24	NA	NA

*** The cities of Boulder City, Elko, and Mesquite are state specific areas. These estimates are not endorsed or published by the BLS.**

SA denotes seasonally adjusted data

500 East Third Street, Room 200 • Carson City, NV 89713 • (775) 684-3911• Fax (775) 684-3908

2800 E. St. Louis Avenue • Las Vegas, Nevada 89104 • (702) 486-7923

detr.nv.gov

End Notes

Prepared by the Research and Analysis Bureau with contributions from: Bhraman Gulati, Antonio Solorio, Marianne Kattenhorn, Dionny McDonnell, James Bathgate, Dave Schmidt, Andrew Stencel, and Tim Wilcox.

Special thanks to all the R and RStudio developers that built the packages to make this possible. Packages used in this report include tidyverse, DBI, tidyquant, data.table, scales, gt, kableExtra, ggthemes, cowplot, gridExtra, RcppRoll, viridis, fiftystater, ggforce, knitr, flexdashboard, lubridate, plotly, patchwork, reshape2.

This workforce product was funded by the Workforce Information Grant awarded by the U.S. Department of Labor's Employment and Training Administration. The product was created by the recipient and does not necessarily reflect the official position of the U.S. Department of Labor. The U.S. Department of Labor makes no guarantees, warranties, or assurances of any kind, express or implied, with respect to such information, including any information on linked sites and including, but not limited to, accuracy of the information or its completeness, timeliness, usefulness, adequacy, continued availability, or ownership. This product is copyrighted by the institution that created it. Internal use by an organization and/or personal use by an individual for non-commercial purposes is permissible. All other uses require the prior authorization of the copyright owner.

500 East Third Street, Room 200 • Carson City, NV 89713 • (775) 684-3911• Fax (775) 684-3908
2800 E. St. Louis Avenue • Las Vegas, Nevada 89104 • (702) 486-7923
detr.nv.gov